

**0CITY OF OJAI**

**RESOLUTION NO. 22-14**

**A RESOLUTION OF THE CITY COUNCIL  
OF THE CITY OF OJAI, CALIFORNIA,  
ADOPTING A CITY COUNCIL ELECTION DISTRICT MAP  
UNDER ELECTIONS CODE SECTIONS 21600–21609**

**WHEREAS**, the City of Ojai transitioned from at-large to by-district elections in December 2018;

**WHEREAS**, the City is required to adopt new district boundaries after each federal decennial census pursuant to a process called “redistricting” under Elections Code sections 21600–21609;

**WHEREAS**, pursuant to Elections Code section 21607.1, subdivisions (a)–(b), before the election district maps were drawn, the City Council held two public hearings at 7:00 p.m. on September 14, 2021 and October 26, 2021 to solicit feedback regarding communities of interest;

**WHEREAS**, pursuant to Elections Code section 21607.1, subdivisions (a)–(b), after the election district maps were drawn, the City Council held three public hearings at 7:00 p.m. on January 11, 2022, February 8, 2022, and March 8, 2022 to evaluate the draft maps;

**WHEREAS**, pursuant to Elections Code section 21608, subdivision (a), the City took steps to encourage residents to participate in the redistricting public review process by making redistricting data and computer software accessible to members of the public for the purposes of drawing draft maps and providing training on that software;

**WHEREAS**, pursuant to Elections Code section 21608, subdivision (a), the City took additional steps to encourage residents to participate in the redistricting public review process by publishing notices in the Ojai Valley News and on the City’s social media platforms;

**WHEREAS**, pursuant to Elections Code section 21608, subdivision (a), the City took steps to encourage underrepresented communities and non-English speaking communities to participate in the redistricting public review process by translating the web page material into Spanish and making a live translator available upon request;

**WHEREAS**, pursuant to Elections Code section 21608, subdivision (d)(2), the City contracted with Redistricting Partners for demographic consulting services which produced four draft maps that included information regarding total population, citizen voting age population, and racial and ethnic characteristics of the citizen voting age population of each proposed council district;

**WHEREAS**, pursuant to Elections Code section 21608, subdivision (e), the public was able to submit testimony and draft maps in writing and electronically, and submitted a total of two draft maps;

City of Ojai  
City Council Resolution No. 22-14

**WHEREAS**, pursuant to Elections Code section 21608, subdivisions (f)–(g), the City created a web page for the redistricting process located at <https://ojai.ca.gov/redistricting/>, which includes or links to the following information: (1) a general explanation of the redistricting process for the City in English and Spanish; (2) the procedure for a member of the public to testify during a public hearing or to submit written testimony; (3) a calendar of all public hearings and workshop dates; (4) the notice and agenda for each public hearing and workshop; (5) the recording or written summary of each public hearing and workshop; (6) each draft map considered by the City Council at the public hearing; and (7) the adopted final map of council district boundaries;

**NOW, THEREFORE, THE CITY COUNCIL OF THE CITY OF OJAI DOES HEREBY RESOLVE AS FOLLOWS:**

**SECTION 1. Recitals.** The Recitals set forth above are true and correct and are incorporated into this Resolution by this reference.

**SECTION 2. Redistricting Map.** Commencing with the City’s next regular election in November 2022, the map included as Attachment A [originally labeled as Map D] shall serve as the new City Council election district map, replacing the prior City Council election district map adopted with Ordinance No. 889, per Elections Code section 21601.

**SECTION 3. District Sequencing.** Consistent with Ojai Municipal Code section 2-6.104, the sequencing of the new districts as adopted shall be as follows:

At the general municipal election in November 2022 and every four (4) years thereafter, the voters in District 1 [the orange area, denoted by “A”], District 2 [the purple area, denoted by “D”], and District 3 [the red area, denoted by “C”] shall elect members of the City Council by-district for full four (4) year terms. At the general municipal election in November 2024 and every four (4) years thereafter the voters in District 4 [the green area, denoted by “B”] shall elect a member of the City Council by-district for a full four (4) year term.

**SECTION 4. District Boundaries.** The City Clerk is directed to request the demographer provide a list of the census tracts and/or blocks for each district and to attach that list to this Resolution as Attachment B.

**SECTION 5. Controlling Authority.** If there is a discrepancy between the adopted map in Attachment A and the list in Attachment B, the adopted map in Attachment A shall control.

**SECTION 6. Web Page Maintenance.** The City Clerk is directed to maintain the web page dedicated to redistricting listed above for a period of 10 years from the date of this Resolution pursuant to Elections Code section 21608, subdivision (g).

**SECTION 7. Transmittal to County.** The City Clerk is directed to provide a signed original of this resolution to the Elections Division of the Ventura County Clerk-Recorder.

City of Ojai  
City Council Resolution No. 22-14

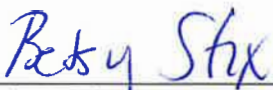
**SECTION 8. Effective Date of Resolution.** This Resolution shall take effect immediately upon its adoption.

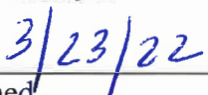
**SECTION 9. Severability.** If any section, subsection, sentence, clause, phrase, or portion of this Resolution is for any reason held to be invalid or unenforceable by a court of competent jurisdiction, the remaining portions of this Resolution shall nonetheless remain in full force and effect. The City hereby declares that it would have adopted each section, subsection, sentence, clause, phrase, or portion of this Resolution, irrespective of the fact that any one or more sections, subsections, sentences, clauses, phrases, or portions of this Resolution be declared invalid or unenforceable.

**PASSED, APPROVED AND ADOPTED** this 8th day of March 2022 by the following vote:

**AYES:** Blatz, Francina, Haney, Stix, Weirick  
**NOES:** None  
**ABSTAIN:** None  
**ABSENT:** None

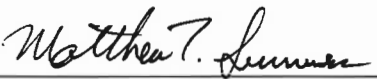
CITY OF OJAI, CALIFORNIA

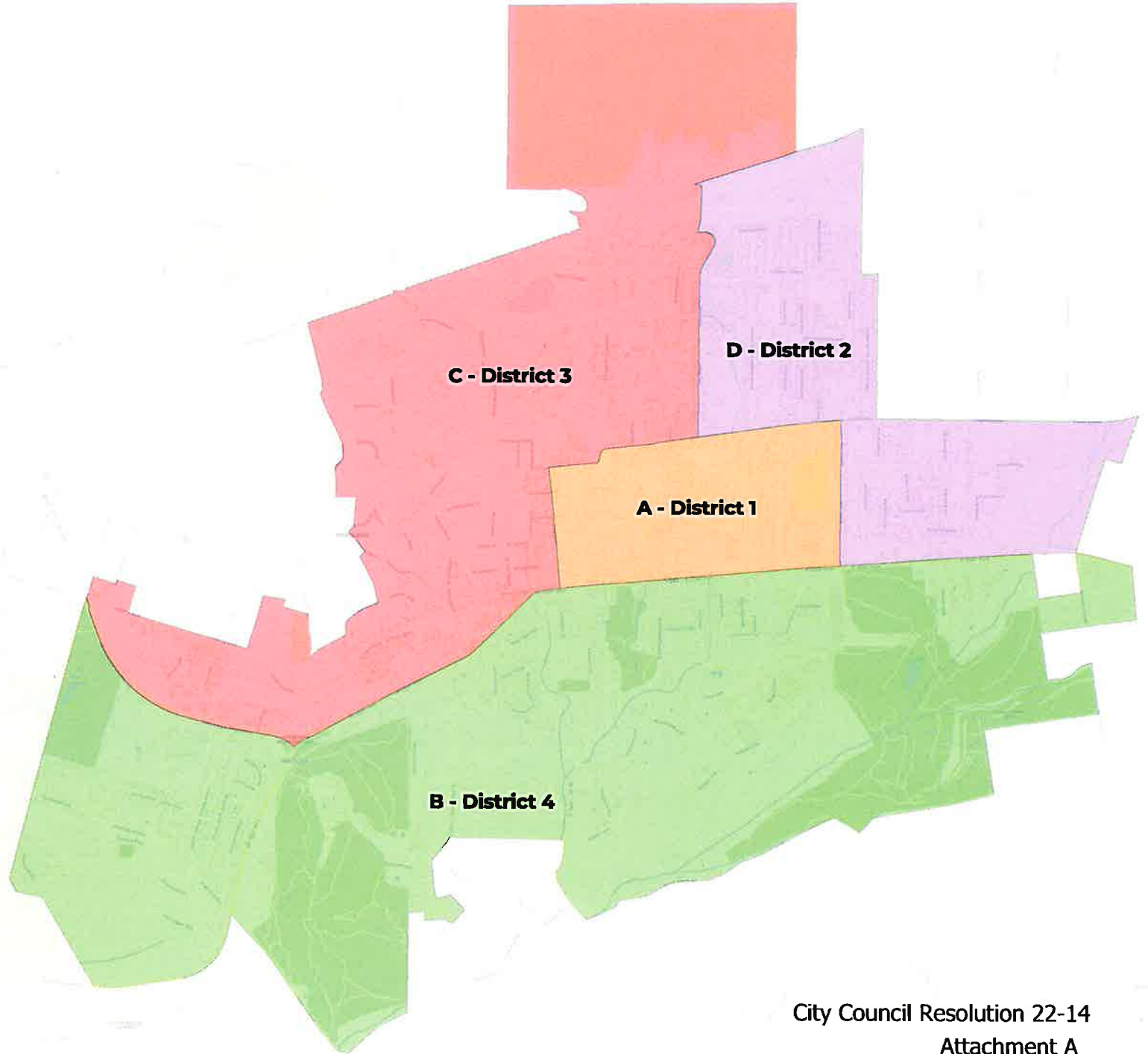
  
\_\_\_\_\_  
Betsy Stix, Mayor

  
\_\_\_\_\_  
Date signed

ATTEST:  
  
\_\_\_\_\_  
Gail Davis, Deputy City Clerk

APPROVED AS TO FORM:

  
\_\_\_\_\_  
Matthew Summers, City Attorney




## 2020 Census

	A - District 1	B - District 4	C - District 3	D - District 2
Population	1,856	1,935	1,902	1,960
Deviation	-57	22	-11	47
Deviation %	-3.0%	1.2%	-0.6%	2.5%
Other	1,264	1,508	1,566	1,593
Other %	68.1%	77.9%	82.3%	81.3%
Latino	517	358	285	310
Latino %	27.9%	18.5%	15.0%	15.8%
Asian	72	63	42	48
Asian %	3.9%	3.3%	2.2%	2.4%
Black	3	6	9	9
Black %	0.2%	0.3%	0.5%	0.5%

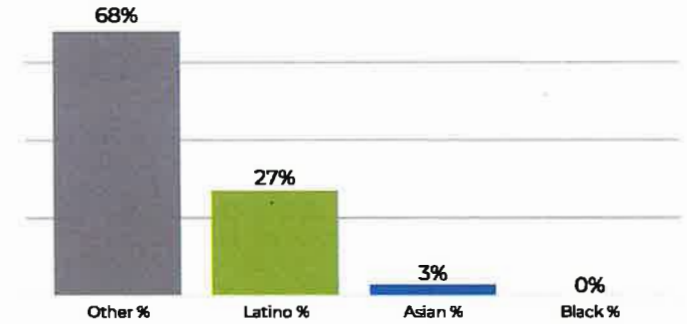
## Citizen Voting Age Population (CVAP)

	A - District 1	B - District 4	C - District 3	D - District 2
Total CVAP	1,399	1,469	1,572	1,490
Other CVAP	1,170	1,218	1,396	1,359
Other CVAP %	83.6%	82.9%	88.8%	91.2%
Latino CVAP	172	194	148	98
Latino CVAP %	12.3%	13.2%	9.4%	6.6%
Asian CVAP	55	53	27	31
Asian CVAP %	3.9%	3.6%	1.7%	2.1%
Black CVAP	2	4	1	2
Black CVAP %	0.1%	0.3%	0.1%	0.1%

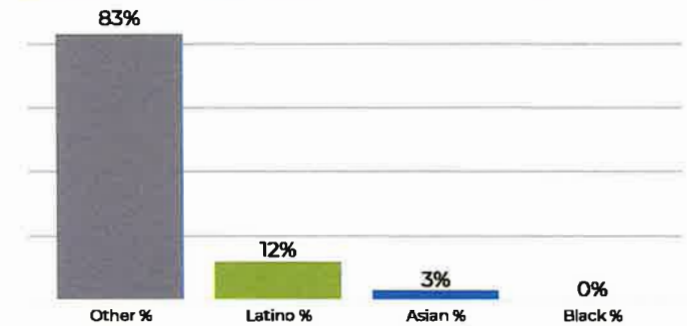
**A - District 1**



**2020 Census**



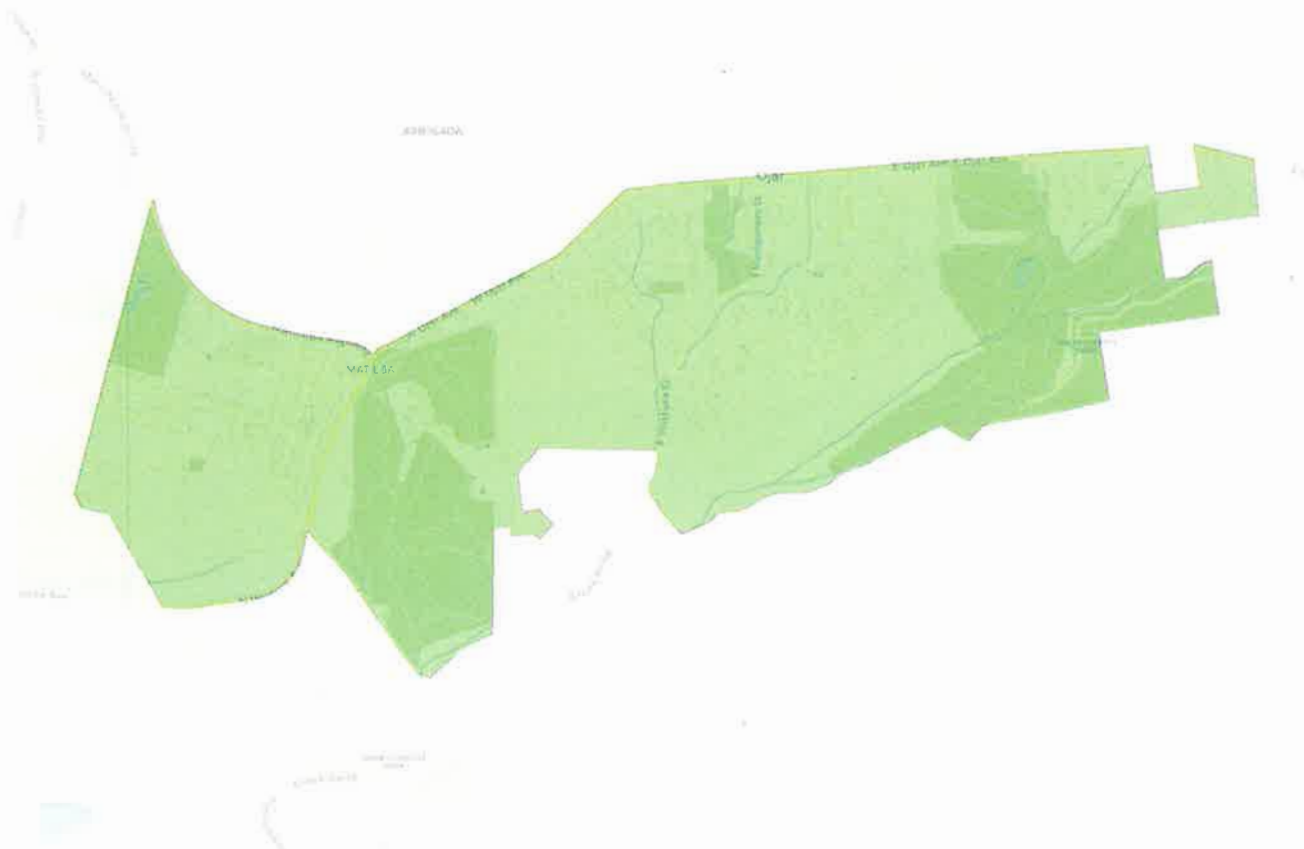
**Citizen Voting Age Population**



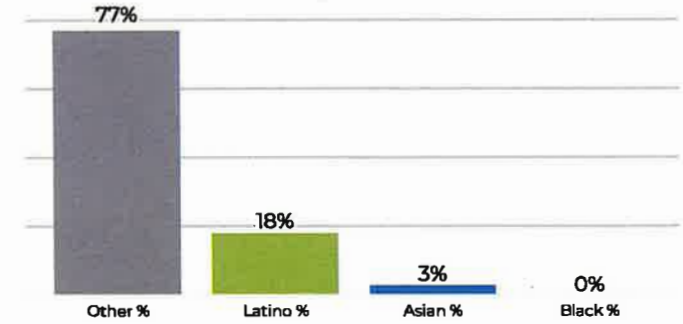
Population	Deviation	Deviation %	Other	Other %	Latino	Latino %	Asian	Asian %	Black	Black %
1,856	-57	-3.0%	1,264	68.1%	517	27.9%	72	3.9%	3	0.2%
Total CVAP	Other CVAP	Other CVAP %	Latino CVAP	Latino CVAP %	Asian CVAP	Asian CVAP %	Black CVAP	Black CVAP %		
1,399	1,170	83.6%	172	12.3%	55	3.9%	2	0.1%		



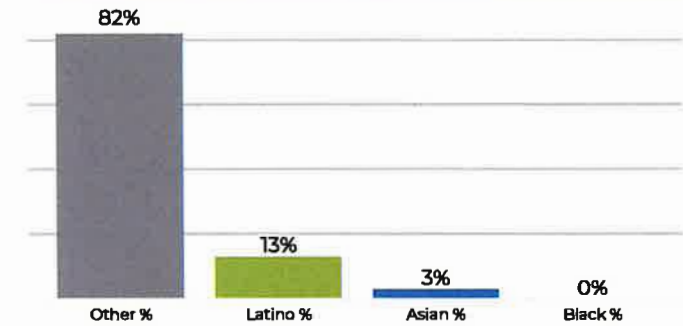
**B - District 4**



**2020 Census**

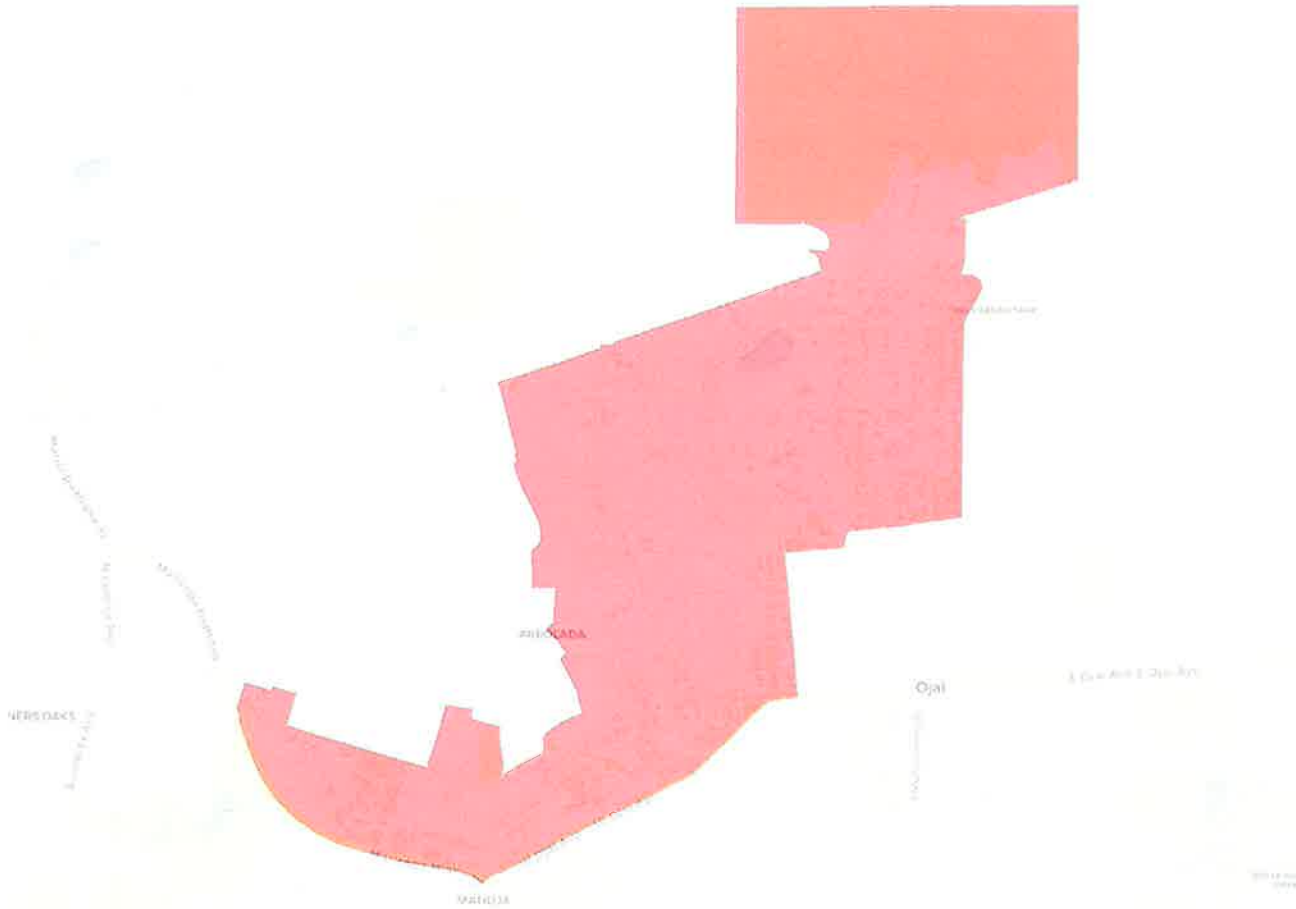


**Citizen Voting Age Population**

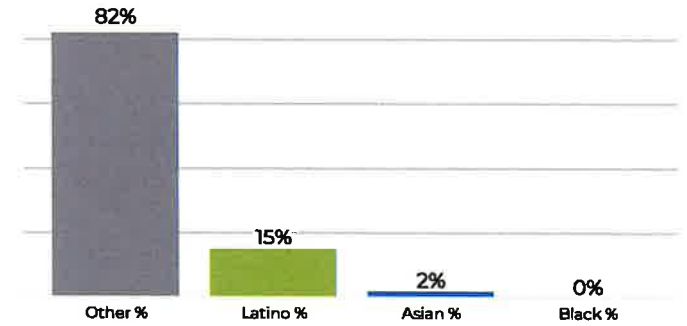


Population	Deviation	Deviation %	Other	Other %	Latino	Latino %	Asian	Asian %	Black	Black %
1,935	22	1.2%	1,508	77.9%	358	18.5%	63	3.3%	6	0.3%
Total CVAP	Other CVAP	Other CVAP %	Latino CVAP	Latino CVAP %	Asian CVAP	Asian CVAP %	Black CVAP	Black CVAP %		
1,469	1,218	82.9%	194	13.2%	53	3.6%	4	0.3%		

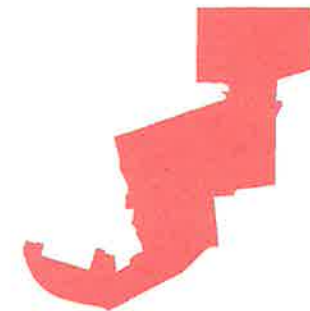
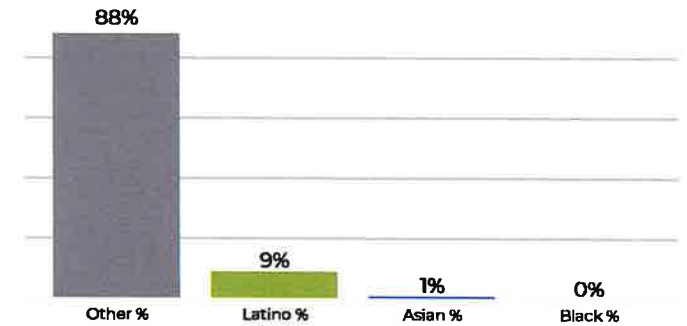
**C - District 3**



**2020 Census**



**Citizen Voting Age Population**



City Council Resolution 22-14

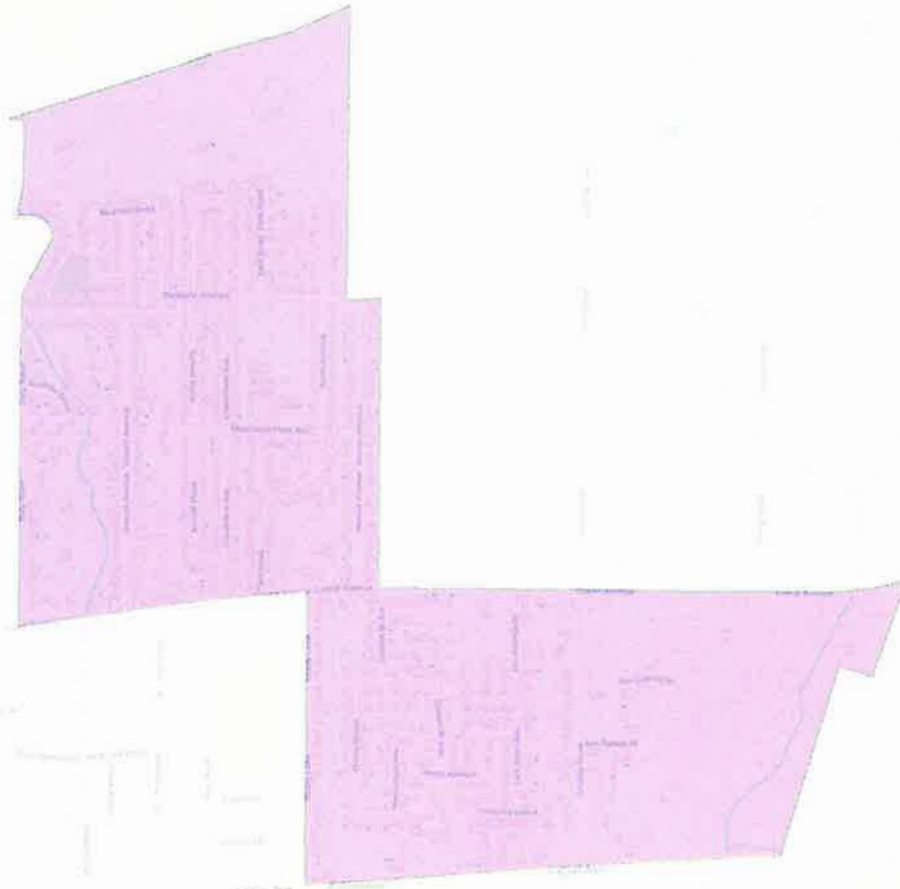
Attachment A

Page 5 of 6

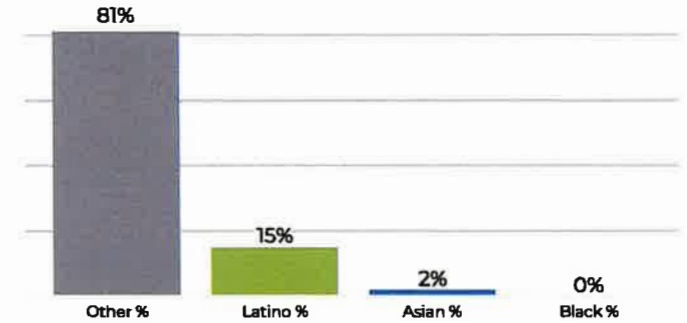
Population	Deviation	Deviation %	Other	Other %	Latino	Latino %	Asian	Asian %	Black	Black %
1,902	-11	-0.6%	1,566	82.3%	285	15.0%	42	2.2%	9	0.5%
Total CVAP	Other CVAP	Other CVAP %	Latino CVAP	Latino CVAP %	Asian CVAP	Asian CVAP %	Black CVAP	Black CVAP %		
1,572	1,396	88.8%	148	9.4%	27	1.7%	1	0.1%		



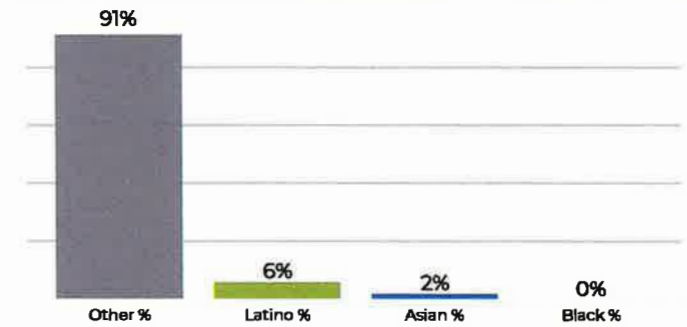
**D - District 2**



**2020 Census**



**Citizen Voting Age Population**



Population	Deviation	Deviation %	Other	Other %	Latino	Latino %	Asian	Asian %	Black	Black %
1,960	47	2.5%	1,593	81.3%	310	15.8%	48	2.4%	9	0.5%
Total CVAP	Other CVAP	Other CVAP %	Latino CVAP	Latino CVAP %	Asian CVAP	Asian CVAP %	Black CVAP	Black CVAP %		
1,490	1,359	91.2%	98	6.6%	31	2.1%	2	0.1%		

**City of Ojai Redistricting Map Data**

**Census Block Equivalency File**

"061110009034006","3"  
"061110009034020","3"  
"061110009022038","4"  
"061110009034021","1"  
"061110009034015","1"  
"061110009034012","1"  
"061110009034007","1"  
"061110009034008","1"  
"061110009034005","3"  
"061110009011018","3"  
"061110009034004","1"  
"061110009011011","3"  
"061110009034003","1"  
"061110009034022","1"  
"061110009034016","1"  
"061110009022036","4"  
"061110009034011","1"  
"061110009034010","1"  
"061110009034009","1"  
"061110009034023","1"  
"061110009034017","1"  
"061110009034002","1"  
"061110009011044","1"  
"061110009011043","3"  
"061110009034001","1"  
"061110009011020","3"  
"061110009011012","3"

"061110009011013","3"  
"061110009011010","3"  
"061110009011014","3"  
"061110009011016","3"  
"061110009011015","3"  
"061110009032055","3"  
"061110009022023","4"  
"061110009022016","4"  
"061110009022013","4"  
"061110009022019","4"  
"061110009022011","4"  
"061110009022022","4"  
"061110009034018","1"  
"061110009034019","1"  
"061110009022018","4"  
"061110009035007","1"  
"061110009034000","1"  
"061110009011017","3"  
"061110009035006","1"  
"061110009022020","4"  
"061110009035004","1"  
"061110009035005","1"  
"061110009035003","2"  
"061110009022024","4"  
"061110009035008","2"  
"061110009035001","2"  
"061110009035002","2"  
"061110009022010","4"  
"061110009022009","4"

"061110009035000","2"  
"061110009033019","2"  
"061110009011022","3"  
"061110009033006","2"  
"061110009033007","2"  
"061110009033014","2"  
"061110009033008","2"  
"061110009033015","2"  
"061110009033016","2"  
"061110009033009","2"  
"061110009033003","2"  
"061110009033005","2"  
"061110009033002","2"  
"061110009032056","3"  
"061110009032014","3"  
"061110009033004","2"  
"061110009033017","2"  
"061110009033018","2"  
"061110009033010","2"  
"061110009033011","2"  
"061110009031028","2"  
"061110009031027","2"  
"061110009022007","4"  
"061110010021021","4"  
"061110010021013","4"  
"061110010021014","4"  
"061110009022044","4"  
"061110010021019","4"  
"061110010021018","4"

"061110010021017", "4"  
"061110009022041", "4"  
"061110009022030", "4"  
"061110009021009", "4"  
"061110010021007", "4"  
"061110010021008", "4"  
"061110010021022", "4"  
"061110010021006", "4"  
"061110009012007", "3"  
"061110009012006", "3"  
"061110009012004", "3"  
"061110009012005", "3"  
"061110009012008", "3"  
"061110010021023", "4"  
"061110010021015", "4"  
"061110009012011", "3"  
"061110010021016", "4"  
"061110009012013", "3"  
"061110009012009", "3"  
"061110009012010", "3"  
"061110010021020", "4"  
"061110009012014", "3"  
"061110009012015", "3"  
"061110009012012", "3"  
"061110009011039", "3"  
"061110009022043", "4"  
"061110009011045", "3"  
"061110009011038", "3"  
"061110009022042", "4"

"061110009022037","4"  
"061110009011041","3"  
"061110009011037","3"  
"061110009011035","3"  
"061110009011024","3"  
"061110009011027","3"  
"061110009011025","3"  
"061110009011034","3"  
"061110009011033","3"  
"061110009011032","3"  
"061110009011029","3"  
"061110009011023","3"  
"061110009011019","3"  
"061110009022031","4"  
"061110009022034","4"  
"061110009022032","4"  
"061110009011042","3"  
"061110009022033","4"  
"061110009022035","4"  
"061110009022021","4"  
"061110009022017","4"  
"061110009022014","4"  
"061110009022040","4"  
"061110009022039","4"  
"061110009022012","4"  
"061110009011031","3"  
"061110009011030","3"  
"061110009034014","3"  
"061110009034013","3"



## City of Ojai | Final Plan | Metes and Bounds

---

### District 1

All of that portion of Ventura County bounded and described as follows: Beginning at the point of intersection of W Summer St and N Blanche St, and proceeding easterly along W Summer St to Summer St, and proceeding easterly along Summer St to N Signal St, and proceeding northerly along N Signal St to Grand Ave, and proceeding easterly along Grand Ave to Shady Ln, and proceeding southerly along Shady Ln to E Ojai Ave, and proceeding westerly along E Ojai Ave to W Ojai Ave, and proceeding westerly along W Ojai Ave to N Blanche St, and proceeding northerly along N Blanche St to the point of beginning.

### District 2

All of that portion of Ventura County bounded and described as follows: Beginning at the point of intersection of nonvisible boundary and Daly Rd, and proceeding easterly along nonvisible boundary to the Ojai city line, and proceeding easterly along the Ojai city line to E Ojai Ave, and proceeding westerly along E Ojai Ave to Shady Ln, and proceeding northerly along Shady Ln to Grand Ave, and proceeding westerly along Grand Ave to Daly Rd, and proceeding northerly along Daly Rd to the point of beginning.

### District 3

All of that portion of Ventura County bounded and described as follows: Beginning at the point of intersection of the Meiners Oaks/Ojai census designated place/city line and Maricopa Hwy, and proceeding northerly along the Meiners Oaks/Ojai census designated place/city line to the Ojai city line, and proceeding easterly along the Ojai city line to nonvisible boundary, and proceeding westerly along nonvisible boundary to Daly Rd, and proceeding southerly along Daly Rd to Grand Ave, and proceeding westerly along Grand Ave to N Signal St, and proceeding southerly along N Signal St to Summer St, and proceeding westerly along Summer St to W Summer St, and proceeding westerly along W Summer St to N Blanche St, and proceeding southerly along N Blanche St to W Ojai Ave, and proceeding westerly along W Ojai Ave to Maricopa Hwy, and proceeding westerly along Maricopa Hwy to the point of beginning.

### District 4

All of that portion of Ventura County bounded and described as follows: Beginning at the point of intersection of the Mira Monte/Ojai census designated place/city line and the Ojai city line, and proceeding northerly along the Mira Monte/Ojai census designated place/city line to the Meiners Oaks/Ojai census designated place/city line, and proceeding northerly along the Meiners Oaks/Ojai census designated place/city line to Maricopa Hwy, and proceeding southerly along Maricopa Hwy to W Ojai Ave, and proceeding northerly along W Ojai Ave to E Ojai Ave, and proceeding easterly along E Ojai Ave to the Ojai city line, and proceeding southerly along the Ojai city line to the point of beginning.